

THE STATE OF TEXAS  
COUNTY OF GALVESTON

*look @ lot #'s for building specific requirements -*

WHEREAS, JAMAICA RE  
"Jamaica"), a Texas corporati  
11.19 acre tract of land out c  
Galveston Island, in Galvesto  
designated as Sea Isle, Sect  
plat thereof being filed wit  
County, Texas; and,

WHEREAS, Jamaica d  
to be for the mutual benefit  
future property owners in s  
property values therein by imposing upon and against all of the  
lots therein the reservations, restrictions and other provisions  
hereinafter set forth.

NOW, THEREFORE, KNOW ALL MEN BY THESE PRESENTS, that  
JAMAICA RESORT CORPORATION does hereby make, adopt and establish  
the reservations, restrictions and other provisions (including  
without limitation reservations, restrictions, declarations,  
easements, limitations, charges, liens, agreements, covenants,  
conditions, preferential purchase rights and stipulations) -  
hereinafter set forth as applicable to said lots in Sea Isle,  
Section 23 a subdivision on Galveston Island, Galveston County,  
Texas, according to the map or plat being filed in the office  
of the County Clerk of Galveston County, Texas (hereinafter

*u*

sometimes referred to as the "Subdivision"). Said map or plat has been duly authenticated with proper certificates and dedications the streets shown thereon to the public (except the areas designated "private drive") subject to the reservations, restrictions and other provisions herein contained to the same extent as though copied at length in said dedication certificate and said map or plat is subject only to such minor changes as, in the judgment of Jamaica, are necessitated by the efficient installation of improvements.

#### RESERVATIONS

In so authenticating said map or plat for record and in so dedicating the streets shown thereon to the public (except the areas designated "private drive"), there was reserved and there is hereby expressly reserved in Jamaica the following rights, titles and easements (hereinafter collectively called the "Reservations"). The Reservations may be incorporated to the same extent as if set forth in full in any contract of sale, deed, lease or other transfer of any interest in any property in the Subdivision by reference to this instrument; and every contract of sale, deed, lease, or other transfer of any interest in any property in the Subdivision shall be conclusively deemed to have been executed, delivered and accepted subject to the following Reservations, even if the Reservations are not set out in full and are not incorporated by reference in such contract of sale, deed, lease or other transfer of any interest in any such property:

- (1) The legal and fee simple title in and to each and all of said streets as shown on said map or plat is hereby reserved in Jamaica subject to the dedication of the use of such streets (except said "private drives") to the public for ordinary roadway purposes only.
- (2) Jamaica reserves for itself, its successors and assigns, title in and to all water, sanitary sewer, storm sewer, drainage and gas pipes, mains, conductors, and all appurtenances thereto and all electric distribution, communication and television lines, wires, cables, conduits and all appurtenances thereto heretofore or hereafter constructed by Jamaica or its agents in all of said streets in the Subdivision, together with a perpetual easement to operate, maintain, inspect, repair, reconstruct, change the size of and remove such pipes, mains, conductors, lines, wires, cables, conduits and appurtenances thereto, as it or they may from time to time desire.
- (3) Jamaica reserves for itself, its successors and assigns, a perpetual nonexclusive easement to lay, construct, operate, maintain, inspect, repair, reconstruct, multiply, change the size of and remove such water, sanitary sewer, storm sewer, drainage and gas pipes, mains and conductors and all appurtenances thereto pertinent to the operation of waterworks, sanitary sewer, storm sewer and drainage systems, and pertinent to the operation of gas distribution systems and such electric distribution, communication and television lines, wires, cables, conduits, and appurtenances thereto pertinent to the operation of electric distribution, communication and cable television systems as it or they may from time to time desire, in, upon, along, under, over, across and through all of said streets in the Subdivision. Such pipes, mains, conductors, lines, wires, cables, conduits and appurtenances shall be buried to such reasonable depth as will not interfere with the use of the streets for ordinary roadway purposes.
- (4) Jamaica reserves for itself, its successors and assigns, perpetual utility easements or rights-of-way in, upon, along, under, over, across and through the front ten (10) feet of each lot or parcel of land in the Subdivision to lay, construct, operate, maintain, inspect, reconstruct, multiply, change the size of and remove such utility lines and facilities (including without

DEED OF TRUST

NOV. 20 2040 11:58 AM '808

limitation of the generality thereof, water, sanitary sewer, storm sewer, drainage and gas pipes, mains, conductors and all appurtenances thereto and electric distribution, communication and television lines, wires, cables, conduits, poles, towers, props, guys, connections and all appurtenances thereto), as it or they may from time to time desire. The term "front ten (10) feet of each lot or parcel of land in the Subdivision" as used in this paragraph is a strip of land ten (10) feet in breadth along each side of each lot or parcel of land adjoining a street. Jamaica further reserves for itself, its successors and assigns, such other utility easements in, upon, along, under, over, across and through each lot or parcel of land as are shown on the said map or plat of the Subdivision as perpetual utility easements or rights-of-way for the same purposes previously described. All 10' utility easements hereby reserved are easements ten (10) feet in breadth at and below normal ground level and extending upward to a plane twenty feet above the ground, and from said plane and upward, the utility easements are unobstructed aerial easements twenty feet in breadth, extending five feet in breadth adjacent to and on both sides of the utility easements. All 16 foot easements hereby reserved are easements sixteen (16) feet in breadth at and below normal ground level and extending upward to a plane 20 feet above the ground, and from said plane and upward; the easements are unobstructed aerial easements twenty-six (26) feet in breadth, extending five feet in breadth adjacent to and on both sides of the utility easements. All utility easements include the rights of ingress and egress thereto for the exercise thereof and include the right to remove from the utility easements all bushes, trees and parts thereof or any obstructions whatsoever which in the opinion of Jamaica or its successors or assigns, endanger or may interfere with the efficiency, safety or proper maintenance of the utility lines and facilities. Neither Jamaica, any utility company, nor any other successor or assign, using the utility easements shall be liable for any damage done by them or their assigns, agents, employees or servants to shrubbery, trees or flowers or other property situated in the part of a lot or parcel of land covered by such utility easements. All utility easements hereby reserved shall be divisible among two or more owners.

Jamaica further reserves the exclusive right to grant franchises and easements to utility companies to lay, construct, operate, maintain, inspect, reconstruct, change the size of, multiply and remove such utility lines in such utility easements. Such utility easements are not dedicated to the public in any manner.

In addition to the foregoing utility easements granted, a further utility easement is hereby reserved, if and when Jamaica shall provide underground utilities of any

hature to the Subdivision, a two (2) foot wide easement centered along and beside the underground utility service line installed from the aforementioned easement adjacent to each lot to the point of service on the residential structure.

- (5) Jamaica reserves for itself, its successors and assigns, a perpetual nonexclusive easement in, upon, along, under, over, across and through each lot or parcel of land in the Subdivision which is adjacent to the beaches lying along the Gulf of Mexico, (in common with the owner of any such lot or parcel of land), to the extent necessary to construct, operate, maintain, inspect, repair, change the size of and reconstruct bulkheads located in whole or in part on such lots or parcels of land for the purpose of maintaining and protecting the lots or parcels of land and the adjacent beach from erosion.
- (6) Jamaica reserves for itself, its successors and assigns, all of the underground water and underground water rights in, on, under and that may be recovered from any lot or parcel of land within the Subdivision exclusive of water rights in surface waters, but waives all rights of ingress and egress for the purpose of exploring, developing, drilling, mining for and producing such underground water from any such lot or parcel of land and shall have the right to recover such underground water only from any adjacent land.
- (7) There are certain areas shown on the map or plat of the Subdivision designated "Walkway." Jamaica hereby reserves and hereby conveys to Seaway Boat Club, Inc., a Texas non-profit corporation, its successors and assigns, perpetual easements and rights-of-way in, along, under, over, across and through each area designated "Walkway" as shown on the map or plat of the Subdivision (in common with the owners of the two lots abutting each of such walkways) to construct, operate, maintain, inspect and reconstruct a common walkway for a passageway by foot for all licensees of said corporation.

- (8) There are certain areas shown on the map or plat of the Subdivision which are designated "Private Drive," each of which adjoins lots in the Subdivision. Jamaica hereby reserves the private drives with the benefit of the adjoining lots as a common driveway for ingress and egress connecting the adjoining lots and the "public streets"; provided, however, that in common therewith Jamaica hereby reserves and conveys to Seaway Boat Club, Inc., a Texas non-profit corporation, its successors and assigns, perpetual easements and rights-of-way in, along, under, over, across and through the areas designated as "Private Drive" on the map or plat of the Subdivision to operate, maintain, repair and reconstruct the private drive, or a part thereof, as a common passageway by foot for all licensees of the said Corporation.

The conveyance by Jamaica of any lot or parcel of land in the Subdivision by contract of sale, deed, lease or other instrument transferring any interest shall not in any event be held or construed to include any of the rights, titles and easements heretofore reserved in any of the foregoing paragraphs, nor the title to water, gas, sanitary sewer, storm sewer, drainage and gas pipes, mains and conductors and all appurtenances thereto and electric distribution, communication and television lines, wires, cables, conduits, poles and all appurtenances or any other utility or appurtenances thereto

constructed by Jamaica or its agents, in, upon, along, under, over, across or through such easements, such property or any part thereof, or such streets, to serve any property within or without the Subdivision. The right to sell and lease all such rights, titles, easements, utilities and appurtenances is expressly reserved in Jamaica, its successors and assigns. The foregoing reservations or rights and easements shall not, however, obligate Jamaica to exercise any of such reserved rights and easements.

The invalidity, abandonment or waiver of any one or more of the foregoing Reservations, or any sentence, clause or part thereof shall not affect the remaining Reservations or sentences, clauses or parts thereof, which shall remain in full force and effect.

#### RESTRICTIONS

For the purpose of creating and carrying out a uniform plan for the parceling and sale of all lots in the Subdivision as a district set aside for suburban homes and the uses ordinarily accessory thereto, the following restrictions, including without limitation restrictions, declarations, easements, limitations, charges, liens, agreements, covenants, conditions, preferential purchase rights and stipulations (hereafter collectively called the "Restrictions"), are hereby established and adopted to apply uniformly to the use, occupancy and conveyance of all of the lots in the Subdivision. The Restrictions may be incorporated to the same extent as though set forth in full in any contract of sale, deed, lease

of other transfer of any interest in any lot in the Subdivision by reference to this instrument; and every contract of sale, deed, lease, or other transfer of any interest hereafter executed with regard to any lot in the Subdivision shall be conclusively deemed to have been executed, delivered and accepted subject to the following Restrictions, even if the Restrictions are not set out in full and are not incorporated by reference in such contract of sale, deed, lease or other transfer of any interest in any such lot:

- (1) Each lot shall be used only for single family residential purposes. The term "residential purposes" excludes, without limitation, hospitals, clinics, duplex houses, apartment houses, garage apartments, hotels and excludes commercial and professional uses whether from homes, residences or otherwise, but includes any rental of a single family dwelling to a single family at any time and for such period of time as any Owner of a lot deems desirable. No building, other than a single family residential dwelling designated constructed for use by a single family, with such garages and other structures as may be suitable for use by a single family, shall be erected, placed, altered or permitted to remain on any lot.
- (2) No structure of any type shall be constructed, placed or altered on any lot until a building permit has been issued for such structure by the Sea Isle Improvement Committee as herein defined. The standards for approval for such structure will be in compliance with these restrictions, quality of materials and workmanship, the external design in relation to existing structures and the location with respect to topography of the property. Structure as used herein shall be held to include buildings, fences, boat houses, docks, piers, house trailers, walls, swimming pools, playground equipment and outdoor cooking or eating facilities of a permanent nature. The Sea Isle Improvement Committee may require a reasonable fee for performing the functions of this paragraph and may refuse to issue such a building permit for failure to pay such fee.



- (3) The ground floor area of all residences, exclusive of open porches and garages, shall not be less than 900 square feet.
- (4) All elevated structures built on pilings or other types of elevated foundations shall be designed so that the foundation will be beautiful in a manner to maintain standards set by the Sea Isle Improvement Committee. Above ground butane tanks must be screened from public view by planting or decorative fence or screen in a manner approved by the Sea Isle Improvement Committee.
- (5) All storm blinds must be painted to match the house color or unpainted in the case of an unpainted house.
- (6) Each residential dwelling shall face the front side of the lot on which it is located. For the purposes of this paragraph, the "front side" of lots number 1 through 26, both inclusive, shall be deemed to be the side adjacent to the open beach and the open Gulf of Mexico and the "front side" of lots number 27 through 52, both inclusive, shall be deemed to be the side facing the said open beach and the said open Gulf of Mexico.
- On Lots No. 28 through 51, both inclusive, no building shall be located nearer to the lot line on the front side of the lot than 20 feet; or nearer to either lot line on the side of the lot than 10 feet or nearer to the rear side lot line than 15 feet. On each of the following pairs of lots: Lots No. 2 and 3; Lots No. 4 and 5; Lots No. 6 and 7; Lots No. 8 and 9; Lots No. 10 and 11; Lots No. 12 and 13; Lots No. 14 and 15; Lots No. 16 and 17; Lots No. 18 and 19; Lots No. 20 and 21; Lots No. 22 and 23; and Lots No. 24 and 25, no building shall be located nearer the lot line on the front side than 10 feet; or nearer to the lot line on the rear side than 20 feet; or nearer to the line of the common side of the two lots composing each such pair of lots than 19 feet; or nearer to the other lot line of the other side than 10 feet. On Lot No. 1, no building shall be located nearer the lot line on the rear side than 40 feet; or nearer the lot line on the front side than 10 feet; or nearer the side adjoining the area designated "walkway" than 19 feet or nearer the lot line on the other side than 10 feet. On Lot No. 52, no building shall be located nearer the lot line on the front side or on the rear side than 15 feet; or nearer to the lot line either side than 10 feet. On Lot No. 26, no buildings shall

DEED OF TRUST

BOOK 2040 PAGE 814

be located nearer the lot line on the rear side than 15 feet; or nearer the lot line on the front side than 10 feet or nearer to the lot line on either side than 10 feet. On Lot No. 27, no buildings shall be located nearer the lot line front side than 20 feet; or nearer to the lot line on the rear side than 30 feet; or nearer to the lot line on either side than 10 feet.

The Improvement Committee, in its sole discretion, is hereby permitted to approve deviations in building lines in instances, where, in its discretion, such deviation will result in a more commonly beneficial use. Such approval must be granted in writing and filed of record and when so given and filed, will become a part of these Restrictions.

(7) No noxious or offensive activity shall be carried on upon any lot, nor shall anything be done thereon which may be or may become an annoyance or a nuisance to the neighborhood.

(8) No animals, livestock or poultry of any kind shall be raised, bred, or kept on any lot, except that dogs and cats (not to exceed two of each category) may be kept, provided they are not kept, bred or maintained for any commercial purposes, but only for the use and pleasure of the owners of such lots.

(9) No residential dwelling shall be occupied unless toilet facilities are installed inside such dwelling and are connected to and use only the central sanitary sewer system in the Subdivision. No septic tanks; outdoor toilets, cesspools or individual disposal systems shall be constructed or used within the Subdivision.

(10) Each lot which is served by a private driveway constructed over a drainage ditch or drainage way shall have open drainage under such driveway with a net drainage opening area of sufficient size to permit the free flow of water without back water, and shall be a minimum of 18-inch diameter pipe culvert, although the

Committee may require a larger size and determine the grade.

- (11) The owners or occupants of all lots in this Subdivision shall at all times keep all weeds and grass thereon cut in a sanitary, healthful and attractive manner, and shall in no event use any lot for storage of material and equipment except for normal residential requirements, or permit the accumulation of garbage, trash or rubbish of any kind thereon. In the event of default on the part of the owner or occupant of any lot in the Subdivision in observing the above requirements, or any of them, Jamaica and any of its employees, agents, or representatives, may, without liability to the owner or occupant, in trespass or otherwise, enter upon said lot, cut or cause to be cut, such weeds and grass, and remove or cause to be removed, such garbage, trash, rubbish, etc., so as to place said lot in a neat, attractive, healthful and sanitary condition, may bill for the cost of such work either the owner or occupant of such lot. The owner or occupant, as the case may be, agrees by the purchase or occupation of any lot in the Subdivision to pay such statement immediately upon receipt thereof.
- (12) No sign, advertisement, billboard, or advertising structure of any kind may be erected or maintained on any residential lot without the consent in writing of the Sea Isle Improvement Committee. Jamaica or members of the Committee shall have the right to remove any such sign, advertisement, or billboard or structure which is placed on any residential lot without such consent, and in so doing, shall not be liable, and is expressly relieved from any liability for trespass or other sort in connection therewith, or arising from such removal.
- (13) No boats, boat trailers, or boat rigging shall ever be parked or placed (except temporarily) nearer to the street than the building set-back lines. The parking of automotive vehicles on road shoulders for a period longer than twelve hours is prohibited.
- (14) The digging of dirt or the removal of any dirt from any lot is expressly prohibited, except when necessary in conjunction with landscaping of such lot, or in conjunction with construction being done on such lot, but no fill material which will change the grade of a lot shall be

DEED OF TRUST

BOOK 2040 PAGE 816

placed thereon without the approval in writing of the Sea Isle Improvement Committee.

- (15) All residences and other buildings must be kept in good repair, and must be painted when necessary to preserve the attractiveness thereof.
- (16) All hunting rights on the property constituting the Subdivision are retained by Jamaica, its successors and assigns, and without the express written permission from Jamaica, its successors and assigns, or its duly authorized agents, purchasers of lots, their heirs, successors and assigns, shall not have the right to hunt on or from any property in the Subdivision, or from any other property of Jamaica or from any of the islands now owned by Jamaica or which may hereafter be constructed for or by Jamaica, its successors or assigns, and which islands are, or may be located in West Bay.

- (17) If at any time a purchaser of a lot, his heirs (successors) or assigns, should desire to sell the property purchased, or any part thereof, the same shall first be offered to Jamaica, its successors or assigns, which shall have the right to purchase the same at the price the purchaser, his heirs (successors) or assigns can sell such property for; and if Jamaica, its successors or assigns, fail or refuse to exercise said option within ninety (90) days thereafter, said option shall become null and void as to such particular sale set forth in such notice; provided, however, that it is understood and agreed that said ninety (90) days' option shall extend from and after the date Jamaica, its successors or assigns, are notified by the purchaser, his heirs (successors) or assigns, of the price for which said property can be sold.

- (18) The Sea Isle Improvement Committee shall be composed initially of:

Walter Grover;  
William Jerome; and,  
Jack Wilson.

After an aggregate of seventy-five percent of the lots in the Subdivision has been conveyed by deed from Jamaica, the then owners may appoint a committee composed of three to five members owning lots in Sea Isle to replace the

membership of the initial committee, or the members or remaining member or members of the initial Committee may, in its discretion, before said seventy-five percent of the lots have been so conveyed by deed, fill vacancies on the Committee, which Committee shall never have less than three nor more than five members. As used herein, "Sea Isle" shall mean the Subdivision and all other subdivisions heretofore or hereafter subdivided and designated as numbered sections of "Sea Isle" according to a map or plat filed in the Plat or Map Records of Galveston County, Texas, and which are situated on Galveston Island, Galveston County, Texas, but excluding lots, tracts or parcels of land which were recited as owned by Jamaica in those Reservations and Restrictions executed the 22nd day of May, 1968, and found in Book 1968, Pages 835-842 of the Deed of Trust Records of the County of Galveston, State of Texas, and excluding those lots which the previous owner of Sea Isle (as referred to in those Reservations and Restrictions filed in the Deed of Trust Records for the County of Galveston at Book 1968, Pages 835-842) had contracted to sell or had sold, as described in those Reservations and Restrictions. Each owner shall be entitled to one vote for each lot to which he then holds record title.

(19): After said aggregate of seventy-five percent of the lots of Jamaica has been so conveyed by deed, then, either on motion of the Sea Isle Improvement Committee, or in the event ten or more lot owners so request, the Sea Isle Improvement Committee may arrange for the initial election of the members of the Committee to replace those named herein. At any time after one year from the next preceding election, the Committee may arrange for any election for the removal or replacement of Committee members--either in its own discretion, or when so requested in writing by ten or more lot owners. The initial election or any subsequent election shall be governed by the following rules:

Written notice of such election, given by actual notice or by addressing such notice by mail to the last known address of each addressee at least two weeks prior to such election, shall be given to each of the then lot owners in Sea Isle. Certification as to the mailing of such notices shall be deemed to be sufficient under

DEED OF TRUST

BOOK 2040 PAGE 318

these rules. Votes shall be evidenced by written ballot and the ballot shall be retained for at least one year after such election. Election shall be by the majority vote of those owners then voting in such election. Vacancies occurring between elections may be filled by the remaining member or members of the Committee.

(20) The Seaway Boat Club, Inc., a non-profit corporation, with corporate offices at Houston, Texas, shall have the following powers and functions regarding the Subdivision:

- (a) Collect and expend, in the interests of the Subdivision as a whole, the maintenance fund herein created.
- (b) Enforce these covenants and restrictions by appropriate proceedings (but this power shall not be exclusive and may also be exercised by any lot owner in Sea Isle).
- (c) Enforce any lien imposed on any part of this Subdivision by reason of the violation of any of these covenants or restrictions, or by reason of failure to pay the maintenance charges herein provided, and to execute a release of such lien upon performance.

(21) Each lot in the Subdivision conveyed by Jamaica its successors or assigns, is hereby subjected to an annual maintenance charge to be determined by the Seaway Boat Club, Inc., which charge may be increased or decreased by said Club as needs make necessary or circumstances permit. Subject to the above continuing authority of said Club to increase, or decrease, the amount of the annual maintenance charge, that charge for the present is set at Sixty Dollars (\$60.00) per year, for the purpose of creating a fund to be known as Maintenance Fund, to be paid by the owner of the lot, the same to be secured by a vendor's lien upon said lot, and payable annually on the first day of January of each year in advance beginning January 1, 1969, to Seaway Boat Club, Inc., at its office in Houston, Texas, and said charge and lien are hereby assigned to said Boat Club. The maintenance charge for a lot purchased during a calendar year shall be prorated in the proportion that the remaining months in the year bear to the whole year. Payment of said annual maintenance charge shall be due and payable by the legal record owner of said lot on January 1 of each calendar year, any subsequent transfer of said lot without payment of said maintenance charge when due shall constitute a lien for that amount plus a delinquency charge as hereinafter provided.

Interest at the rate of ten (10%) percent per annum shall be added to any charges that are more than ten days delinquent.

Funds arising from said charge shall be applied, so far as sufficient, toward the payment of maintenance expenses incurred from any or all of the following purposes: lighting, improving and maintaining the streets, sidewalks, paths, canals, parks, parkways, esplanades, area between curb and sidewalk; collecting and disposing of garbage, ashes, rubbish and the like in said areas; and doing any other thing necessary or desirable in the opinion of said Boat Club to keep the property neat and in good order, or which it considers of general benefit to the owners or occupants of the addition, it being understood that the judgment of said committee in the expenditure of said fund shall be final so long as such judgment is exercised in good faith.

Such maintenance charge shall extend for a period of twenty-five years from January 1, 1969, and shall be extended automatically for successive periods of ten years unless the then owners of a majority of the lots in the entire addition vote to discontinue such charge, such action to be evidenced by instrument signed and acknowledged by the owners of a majority of the lots and recorded in the Deed Records of Galveston County, Texas. By acceptance of his deed or contract of sale each purchaser agrees and consents to and joins in such maintenance charge.

(22) The Sea Isle Improvement Committee shall have the power to approve or reject plans and specifications for improvements to be erected in Sea Isle. All plans and specifications for all improvements must be submitted to the Committee for approval prior to the commencement of construction of any such improvement. If the Committee fails to act within thirty days after submission to it of plans and specifications, construction in accordance with these restrictions may begin.

(23) The bulkheading on any beach or any lot shall not be breached for any purpose without first having obtained the written approval of the Sea Isle Improvement Committee and Jamaica or if any other entity or governmental agency maintains such bulkheading, written approval of the

Committee, shall be sufficient. No docks, piers, boathouses or any structures shall be constructed into the Gulf of Mexico without written approval of the Committee and Jamaica, or if any other entity or governmental agency maintains the bulkheading on the beaches, approval of such entity or governmental agency, together with the written approval of the Committee shall be sufficient.

- (24) No residential dwelling shall be occupied unless the residence is connected to the central water system in the Subdivision. The drilling of any individual water wells on any lot shall not be permitted.
- (25) Underground electric service may be available to lots in the Subdivision. If such service is made available to a lot and an Owner of such lot desires to use such service, such Owner shall, at his own cost, furnish, install, own and maintain (all in accordance with the requirements of local governing authorities and the National Electric Code) the underground service cable and appurtenances from the point of the electric company's metering on such Owner's structure to the point of attachment at the electric company's energized secondary junction boxes, said point of attachment to be made available by the electric company at a point designated by the electric company at the property line of each lot. The electric company furnishing service shall make the necessary electric connections at said point of attachment and at the meter. In addition, such Owner shall, at his own cost, furnish, install, own and maintain a meter loop (in accordance with the then current standards and specifications of the electric company furnishing service) for the location and installation of the meter of the electric company furnishing service to the residence constructed on such Owner's lot. For so long as underground service is maintained, the electric service to each lot shall be uniform and exclusively of the type known as single phase, 120/240 volt, 3 wire, 60 cycle alternating current.
- (26) These covenants and restrictions shall run with the land, and shall be binding on all parties and all persons claiming under them for a period of twenty-five years from the date these covenants are recorded in the office of the County Clerk of Galveston County, Texas, after



which time such covenants shall be extended automatically for successive periods of ten years, unless an instrument signed by the majority of the then owners of the lots has been recorded, agreeing to change such covenants in whole or in part or to revoke them.

(27) Enforcement of these covenants, and restrictions may be by proceedings at law or in equity against any person or persons violating or attempting to violate any covenant or restriction either to restrain such violation or proposed violation or to recover damages. Such enforcement may be by the owner of any lot in the Subdivision.

The invalidity, violation, abandonment or waiver of any one or more of or any part of the Restrictions shall in no wise affect or impair the remaining Restrictions or parts thereof which shall remain in full force and effect.


Sharpstown State Bank, Houston, Texas, the only lienholder on the property within the Subdivision, does hereby join Jamaica and make, adopt and establish the foregoing Reservations and Restrictions (including without limitation reservations, restrictions, declaration, easements, limitations, charges, liens, agreements, covenants, conditions, preferential purchase rights and stipulations) as heretofore set forth as applicable to the property in the Subdivision.

EXECUTED as of this the 1st day of April

1969.

JAMAICA RESORT CORPORATION

By: [Signature]  
President



[Signature]  
Secretary

DEED OF TRUST  
BOOK 2040 PAGE 322

SHARPSTOWN STATE BANK

by *James C. Smith*

ATTEST:

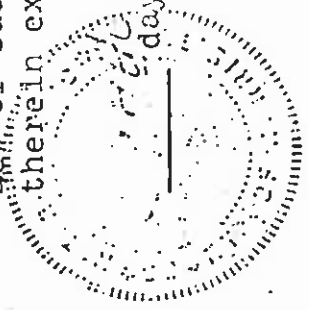
*Carol D. ...*  
Secretary

THE STATE OF TEXAS            X  
  X  
COUNTY OF HARRIS

BEFORE ME, the undersigned authority, on this day personally appeared Jack E. Wilson, President of JAMAICA RESORT CORPORATION, known to me to be the person and officer whose name is subscribed to the foregoing instrument, and acknowledged to me that the same was the act of the said JAMAICA RESORT CORPORATION, a corporation; and that he executed the same as the act of such corporation, for the purposes and consideration therein expressed, and in the capacity therein stated.

GIVEN UNDER MY HAND AND SEAL OF OFFICE this the

\_\_\_\_\_ day of \_\_\_\_\_, 1969.



*Carole ...*


Notary Public in and for  
Harris County, TEXAS

DEED OF TRUST  
BOOK 2040 PAGE 923

THE STATE OF TEXAS  
COUNTY OF Galveston

BEFORE ME, the undersigned authority, on this day personally appeared \_\_\_\_\_, known to me to be the person and officer whose name is subscribed to the foregoing instrument, and acknowledged to me that the same was the act and deed of the said \_\_\_\_\_, and that he executed the same as the act of said corporation for the purposes and consideration therein expressed, and in the capacity therein stated.

GIVEN UNDER MY HAND AND SEAL OF OFFICE this the \_\_\_\_\_ day of \_\_\_\_\_, 1969.



*Clairice Walker*

Notary Public in and for  
Galveston County, TEXAS

FILED FOR RECORD  
at 4:30 o'clock P M  
JUN 20 1969  
GERTRUDE MCKEITHEN  
CLERK CO. CL. GALVESTON COUNTY, TEXAS  
By Robert A. Alan Deputy

STATE OF TEXAS  
COUNTY OF GALVESTON  
I hereby certify that this instrument was filed on this date and time stamped hereon by me and was duly recorded in the volume and page of the named records of Galveston County, Texas as stamped hereon by me.

JUN 20 1969  
  
*Gertrude McKethen*  
COUNTY CLERK, Galveston County, Texas